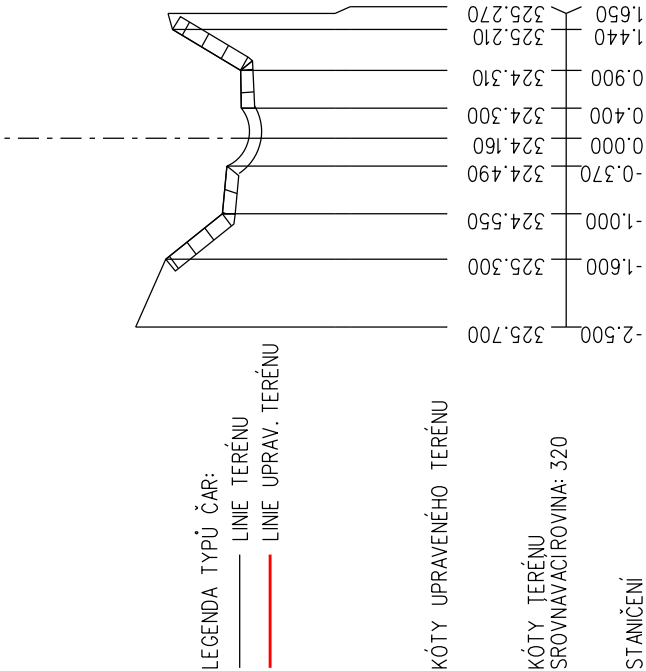
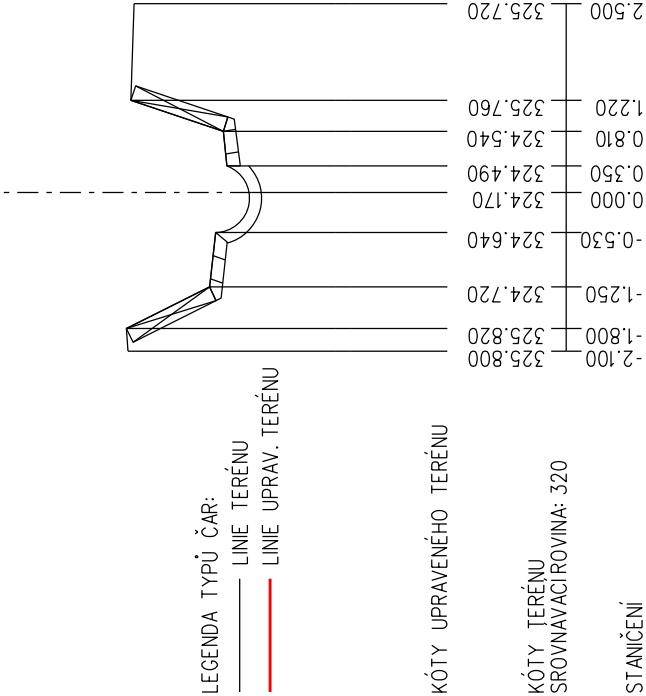


PŘÍČNÉ ŘEZY  
SKOŘENICKÝ POTOK

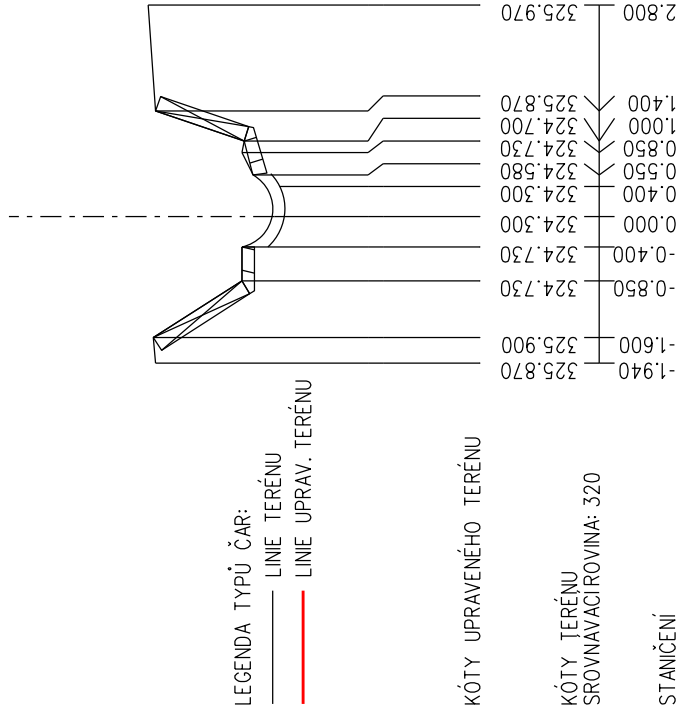
ŘEZ 0 km 5.17540 1:100



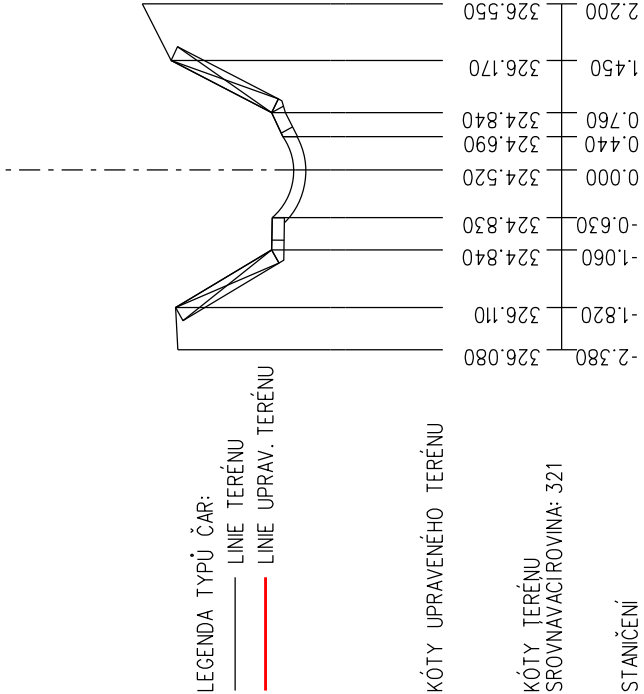
ŘEZ 1 km 5.18920 1:100



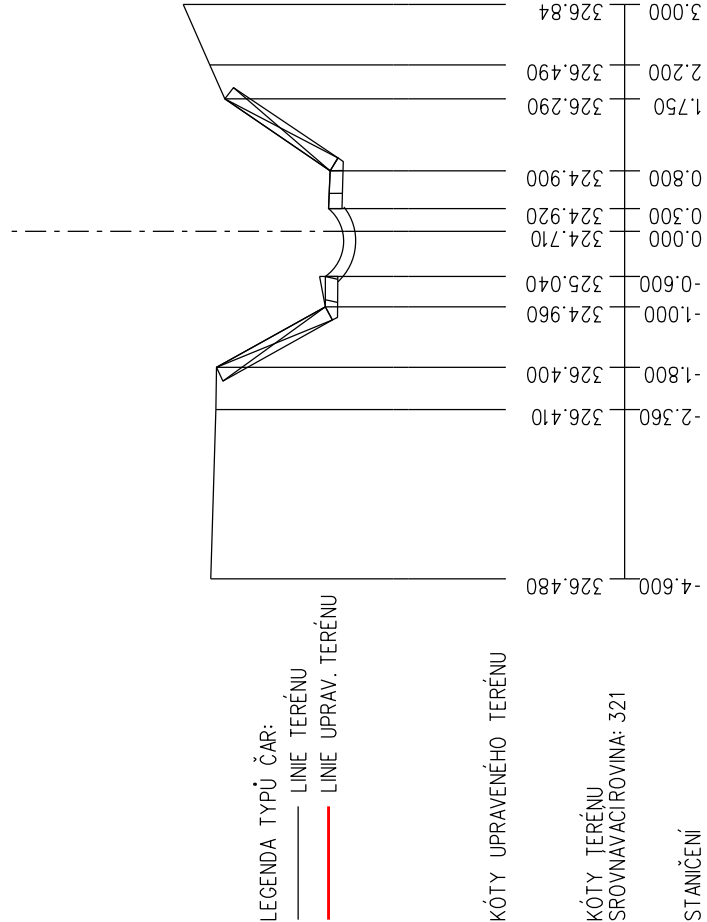
ŘEZ 2 km 5.20100 1:100



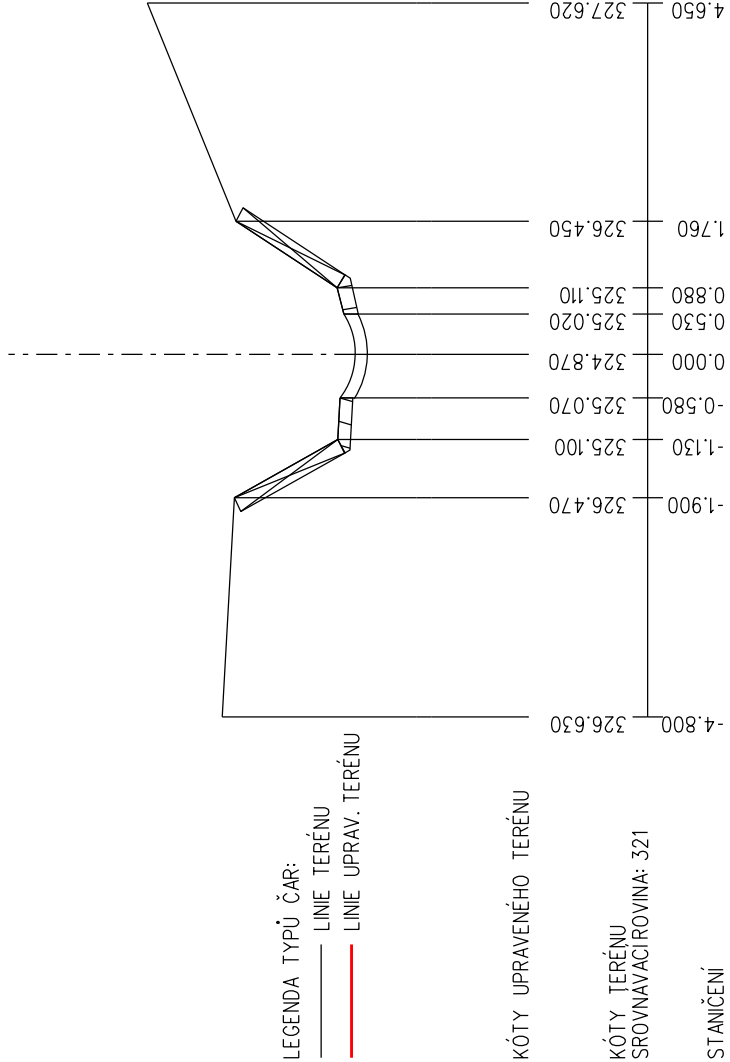
ŘEZ 3 km 5.22090 1:100



ŘEZ 4 km 5.23420 1:100

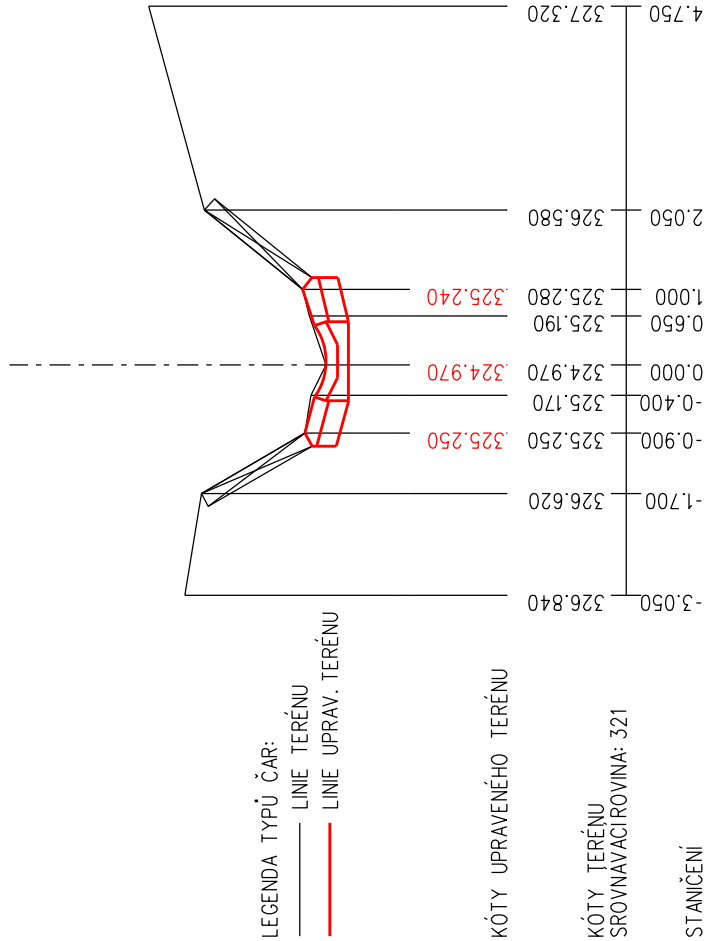


ŘEZ 5 km 5.25150 1:100

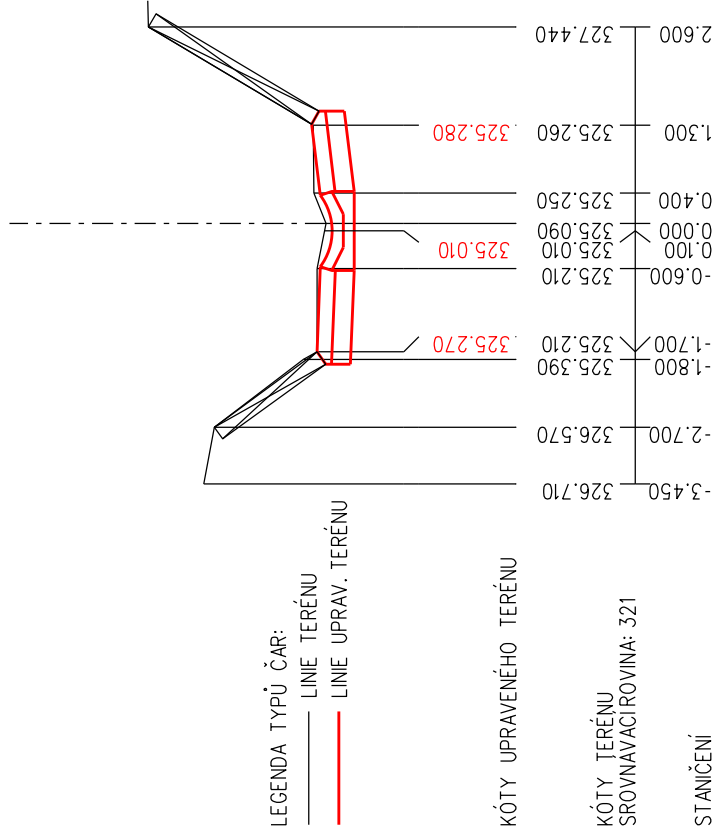


PŘÍČNÉ ŘEZY  
SKOŘENICKÝ POTOK

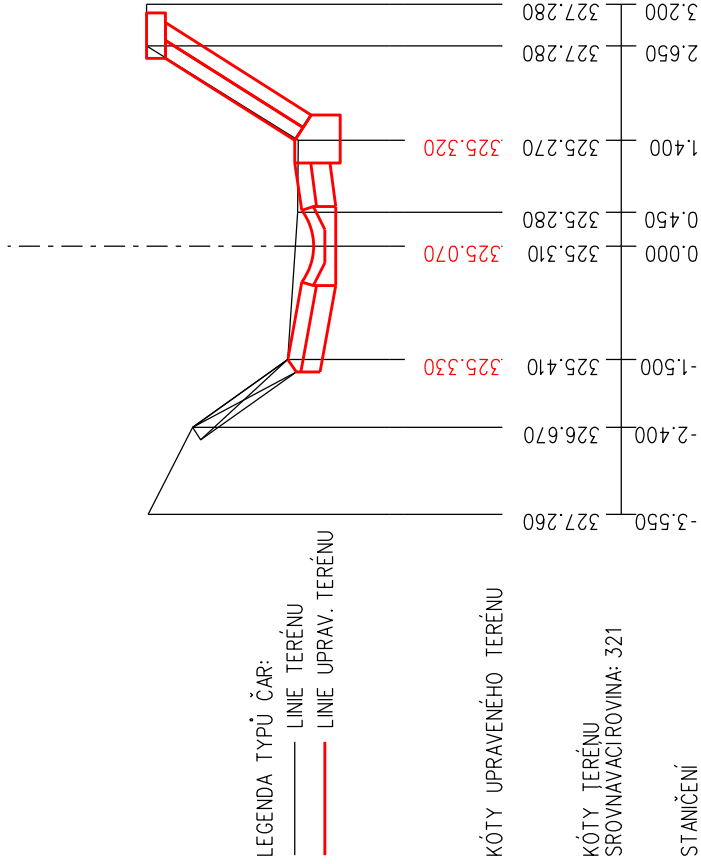
ŘEZ 6 km 5.26750 1:100



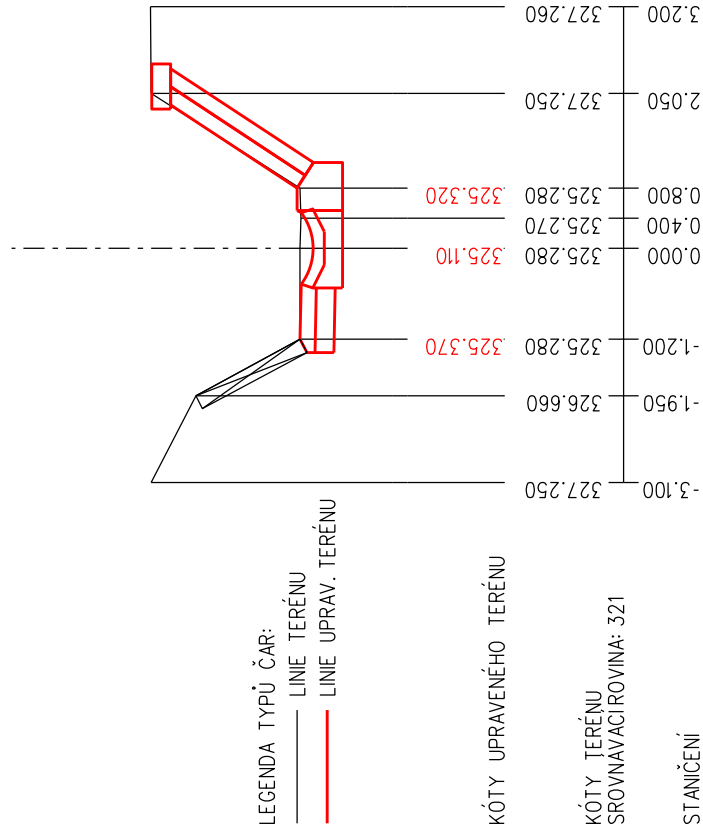
ŘEZ 7 km 5.27160 1:100



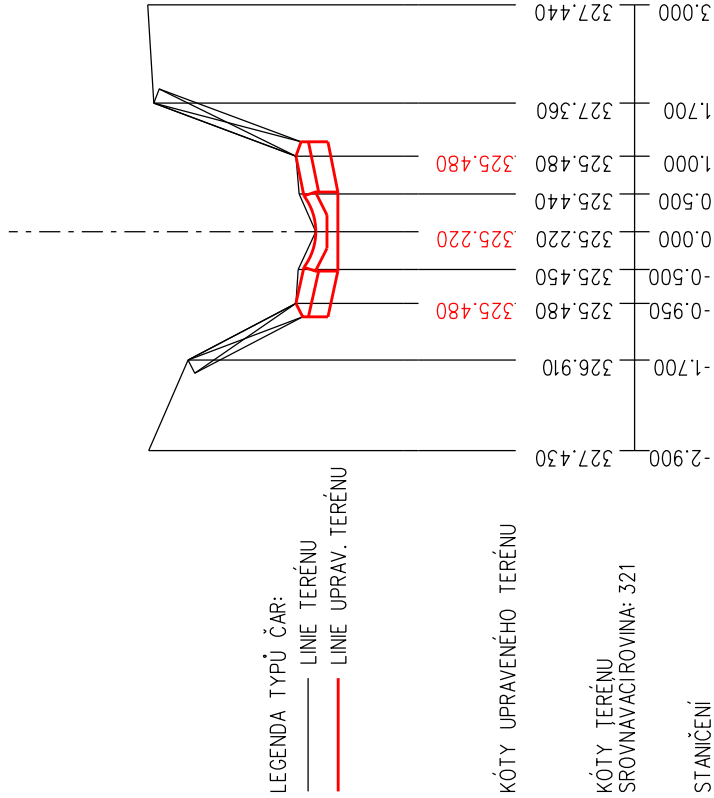
ŘEZ 8 km 5.27860 1:100



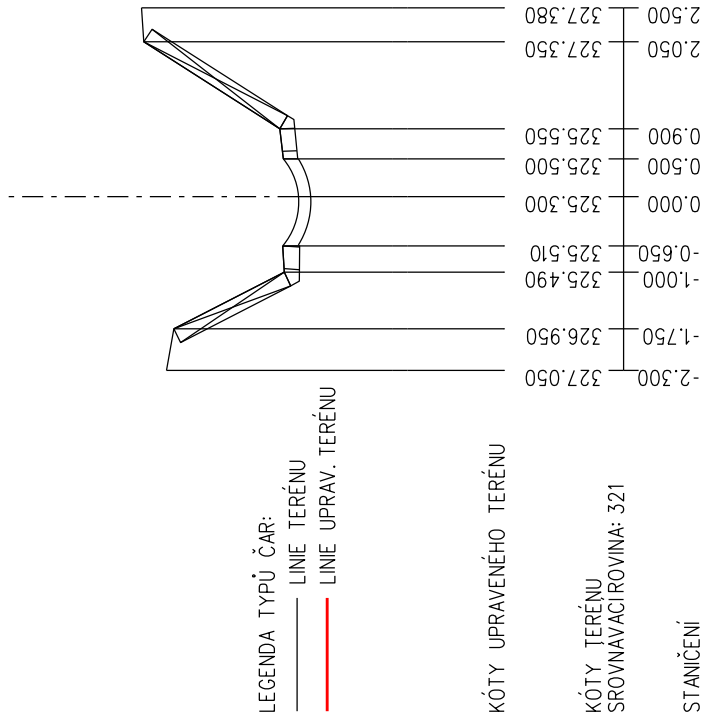
ŘEZ 9 km 5.28280 1:100



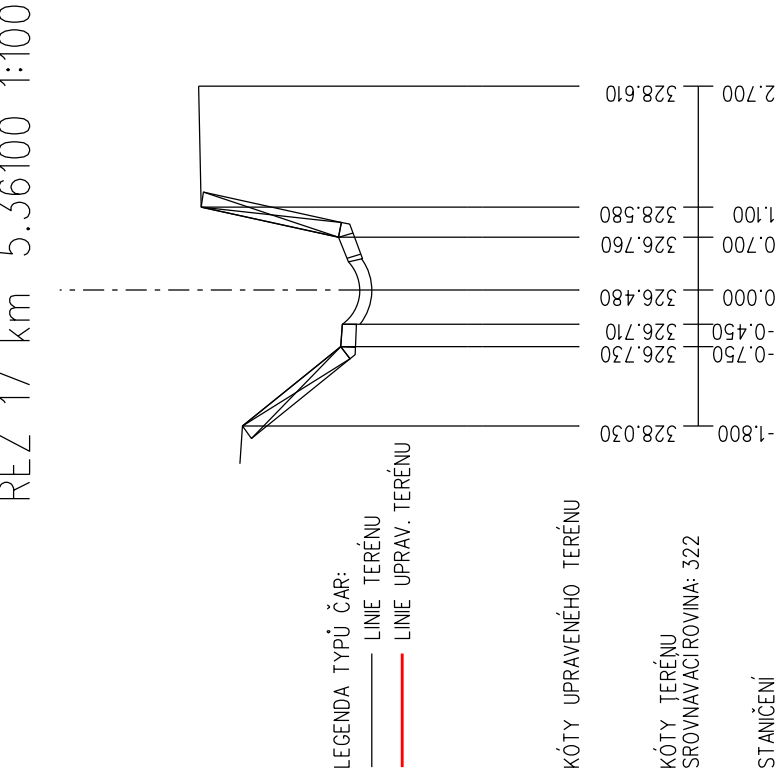
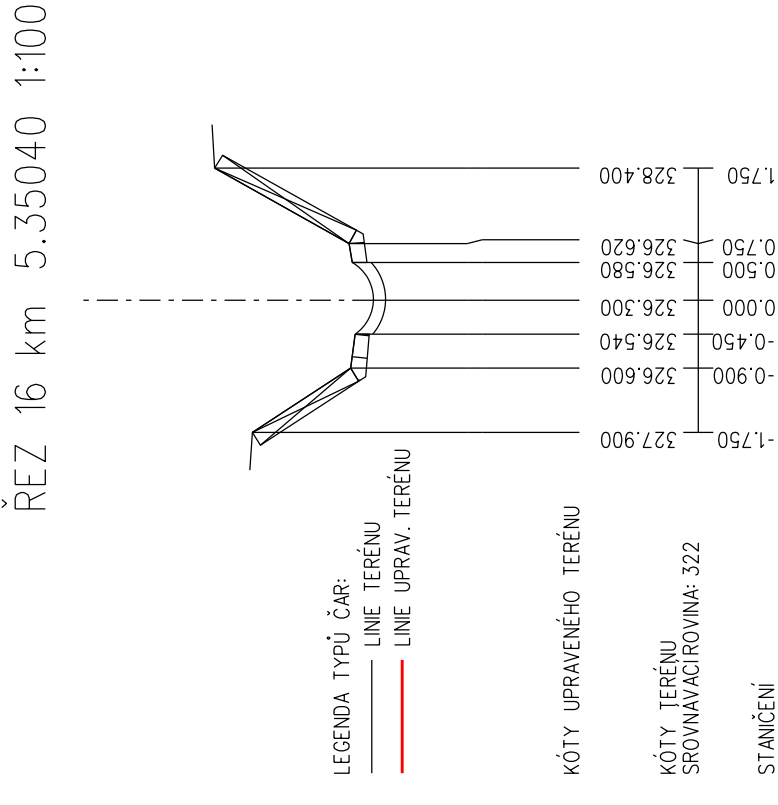
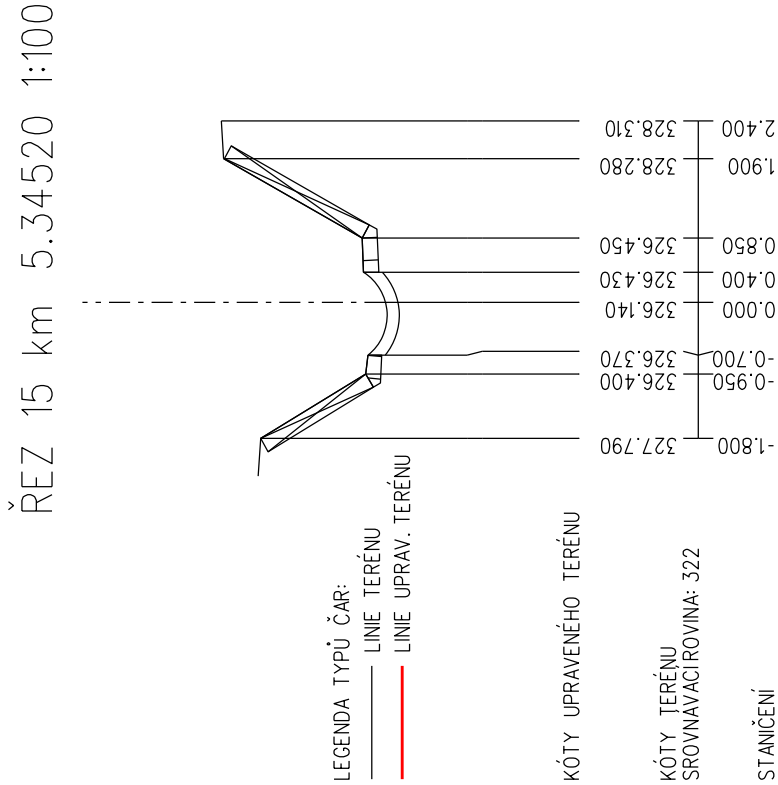
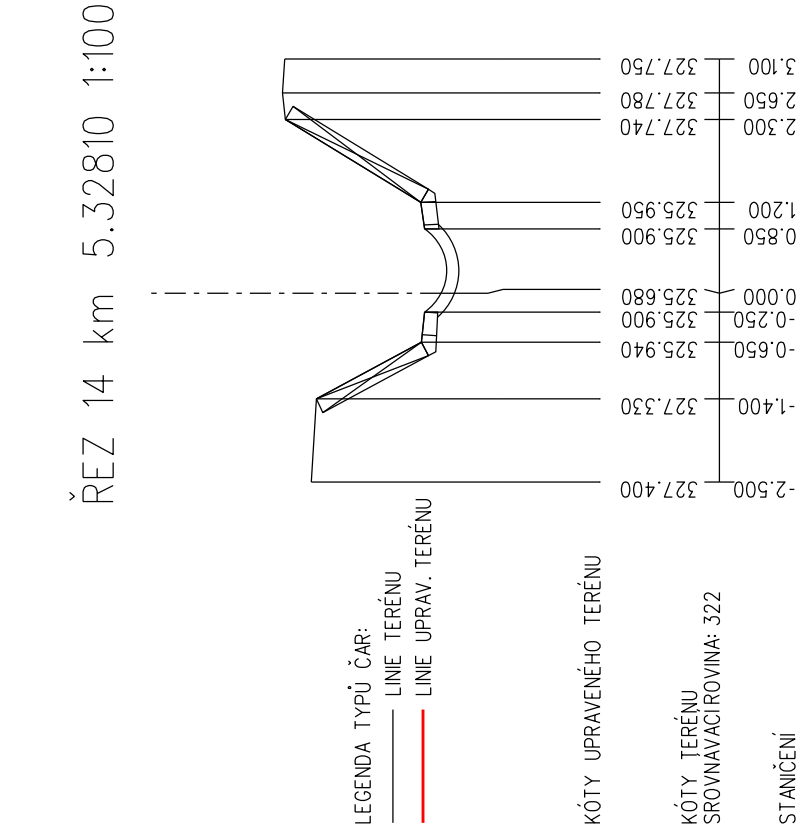
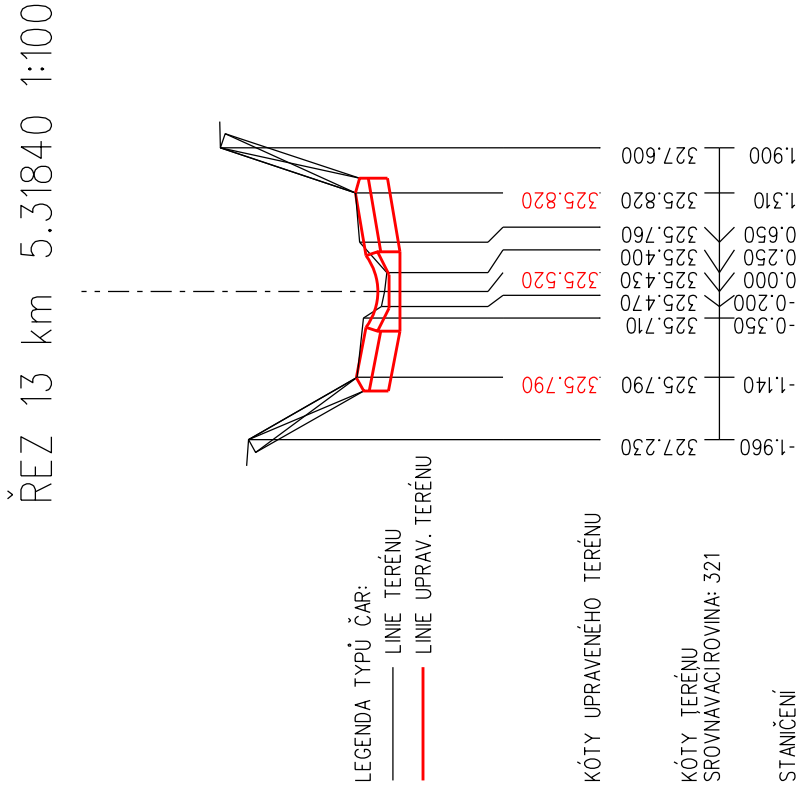
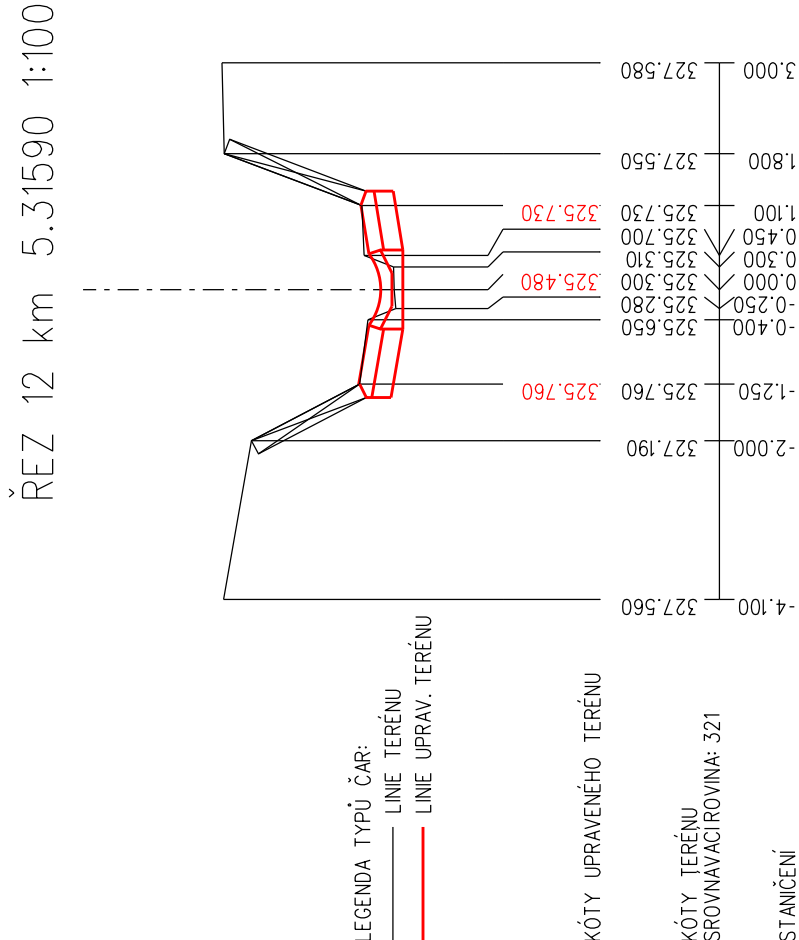
ŘEZ 10 km 5.29550 1:100



ŘEZ 11 km 5.30450 1:100



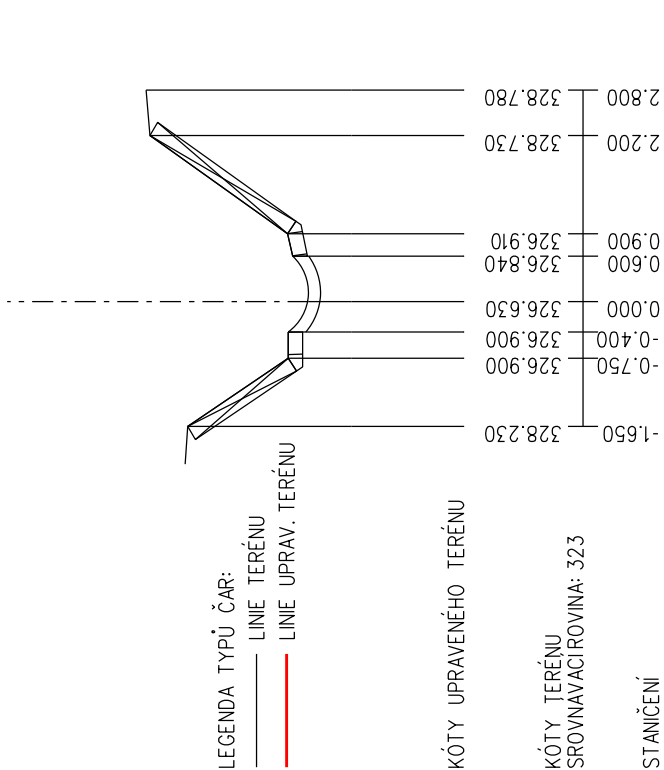
PŘÍČNÉ ŘEZY  
SKOŘENICKÝ POTOK



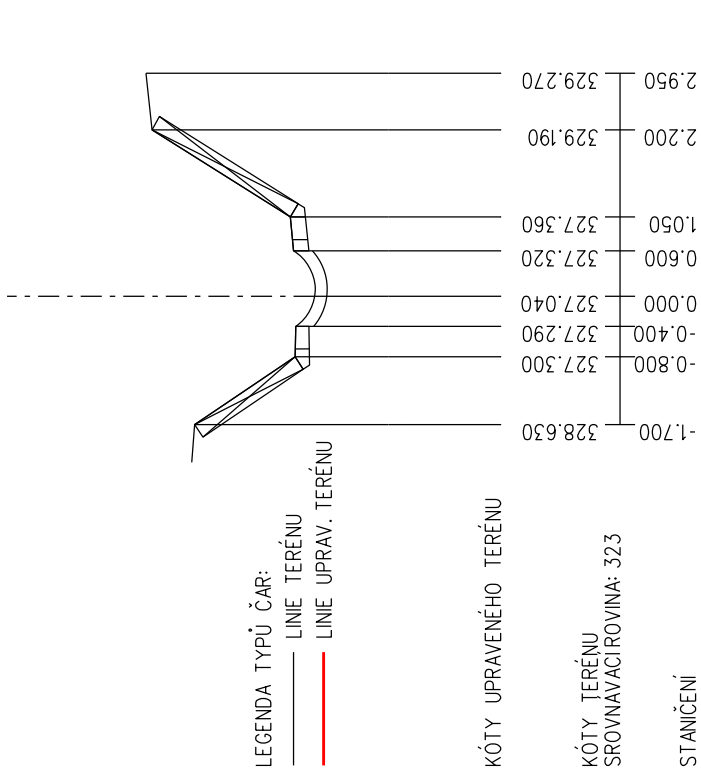
Výškový systém - Bpv

PŘÍČNÉ ŘEZY  
SKOŘENICKÝ POTOK

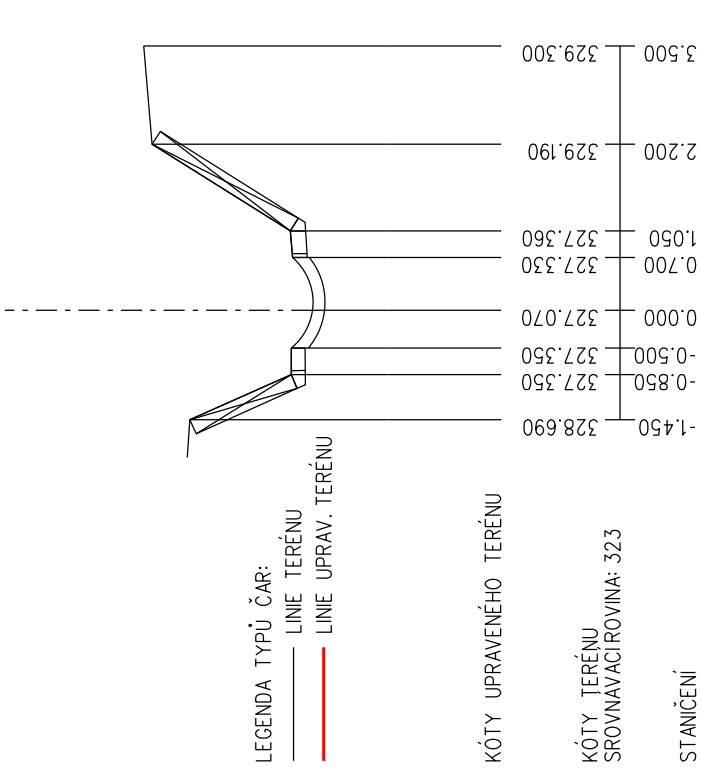
ŘEZ 18 km 5.37050 1:100



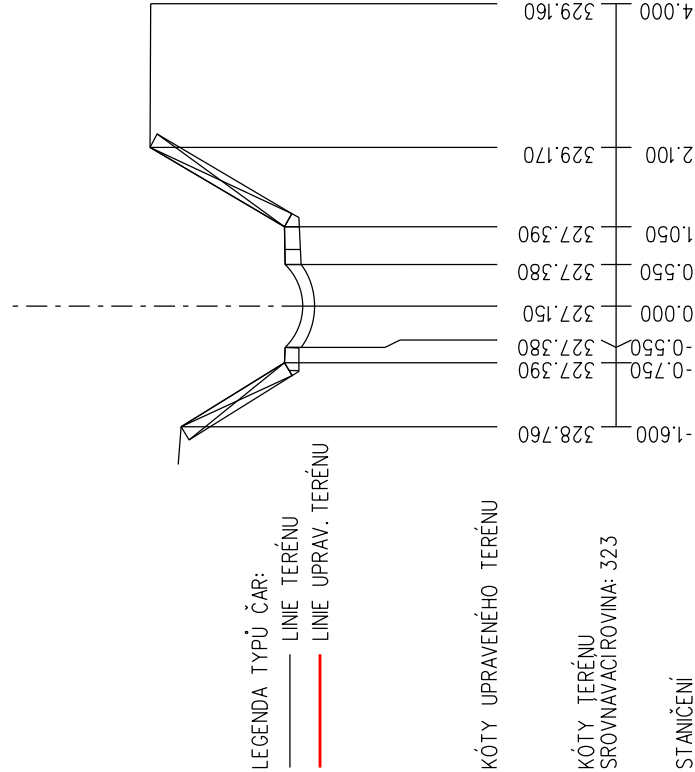
ŘEZ 19 km 5.38900 1:100



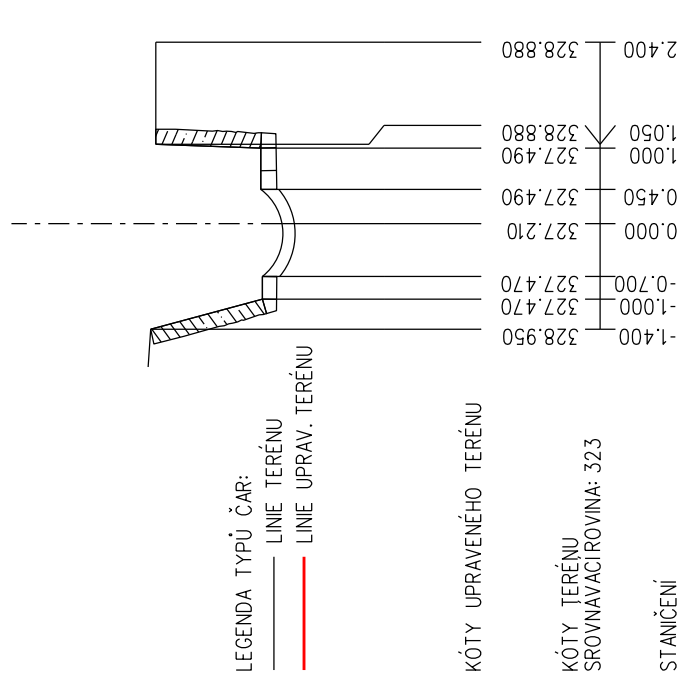
ŘEZ 20 km 5.39330 1:100



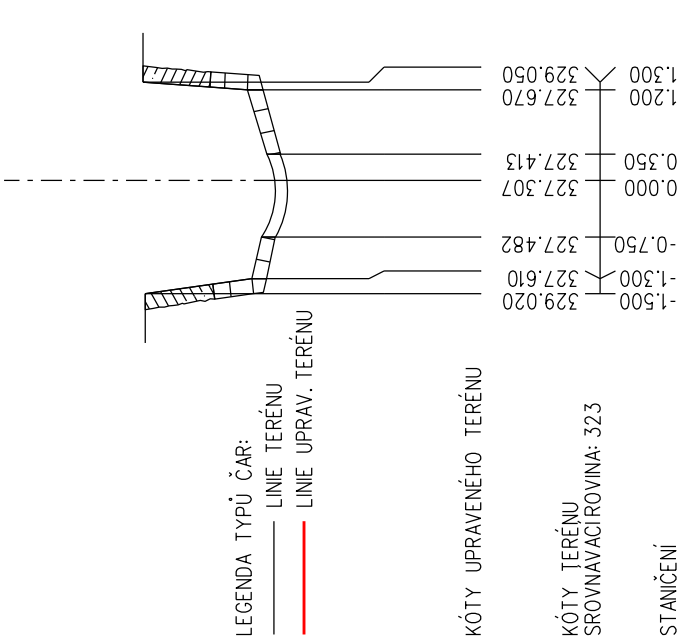
ŘEZ 21 km 5.40380 1:100



ŘEZ 22 km 5.41040 1:100

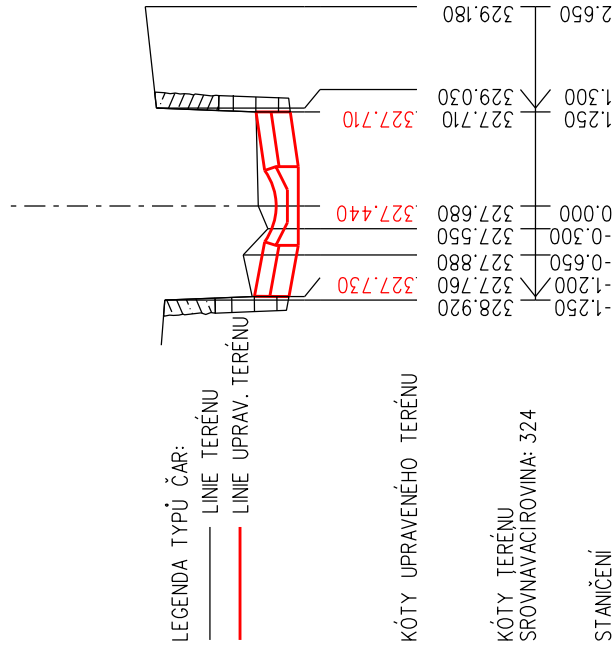


ŘEZ 23 km 5.41520 1:100

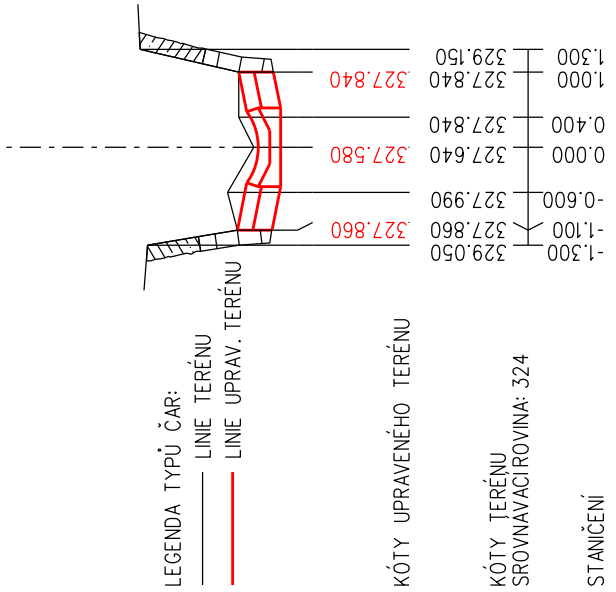


PŘÍČNÉ ŘEZY  
SKŮŘENICKÝ POTOK

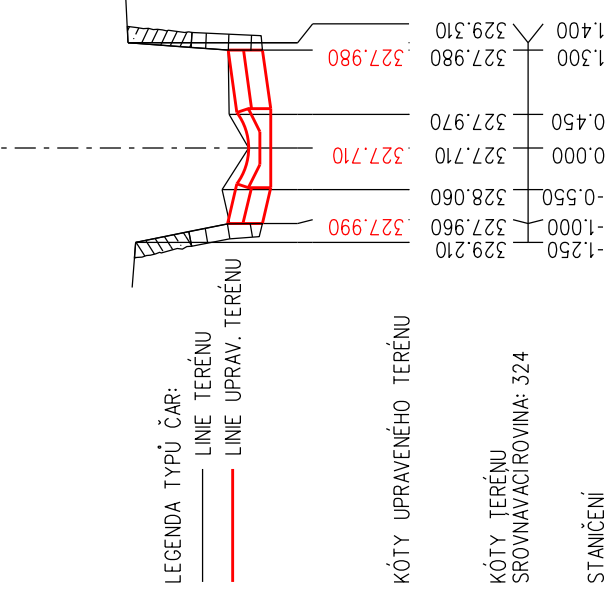
ŘEZ 24 km 5.42170 1:100



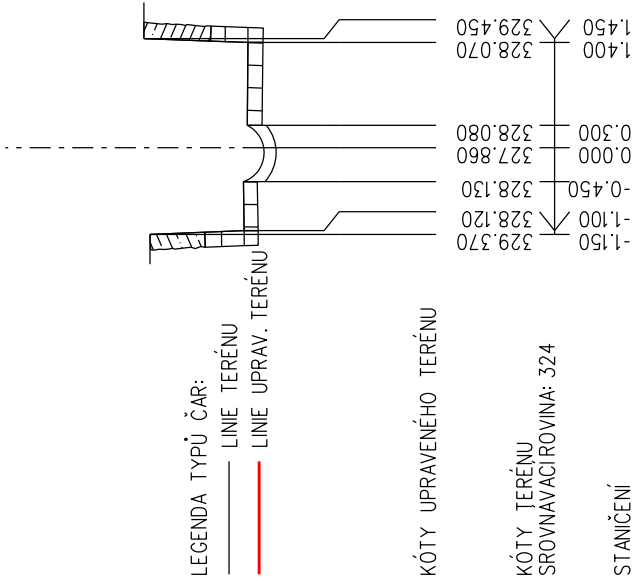
ŘEZ 25 km 5.42890 1:100



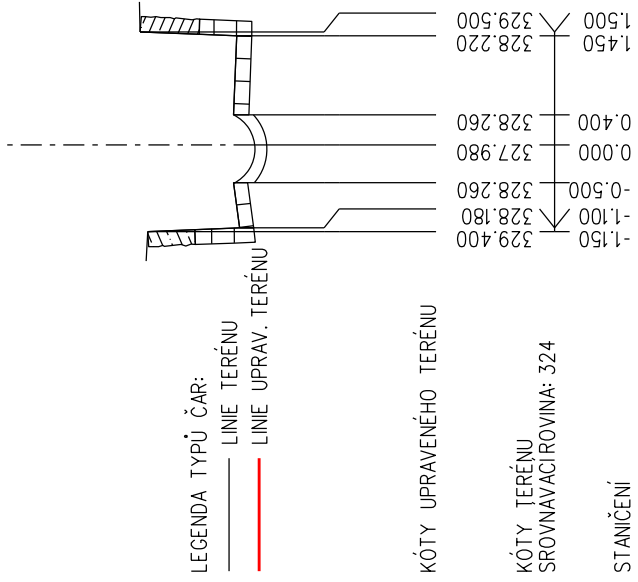
ŘEZ 26 km 5.43580 1:100



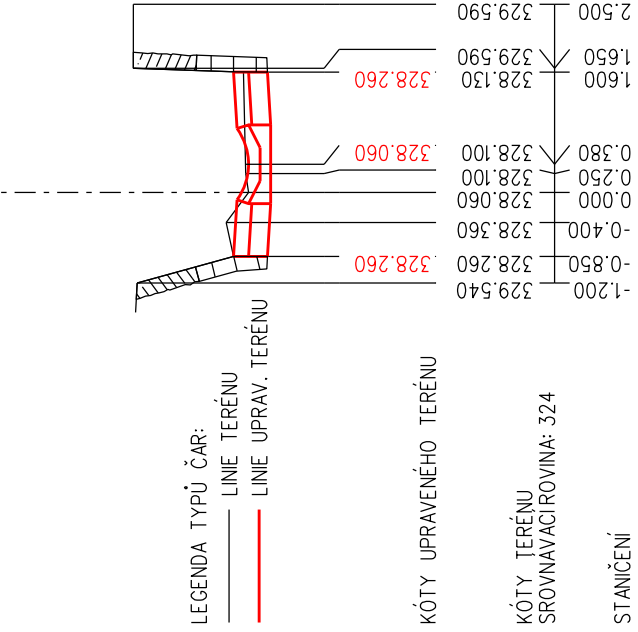
ŘEZ 27 km 5.44250 1:100



ŘEZ 28 km 5.44750 1:100

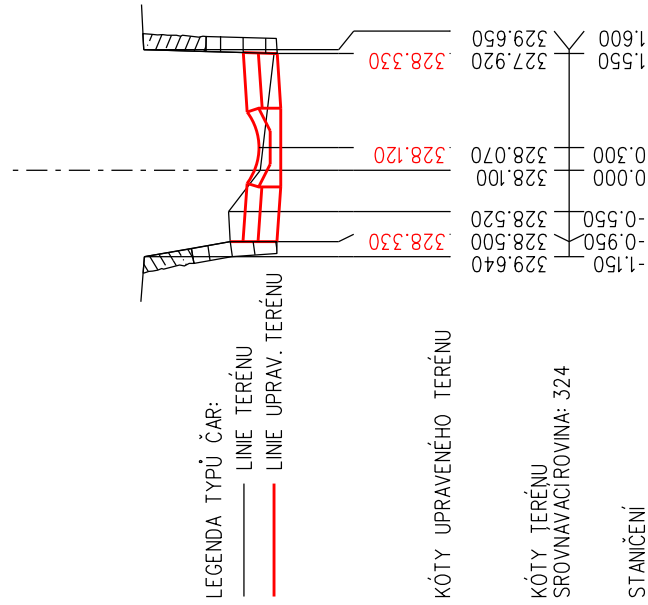


ŘEZ 29 km 5.45100 1:100

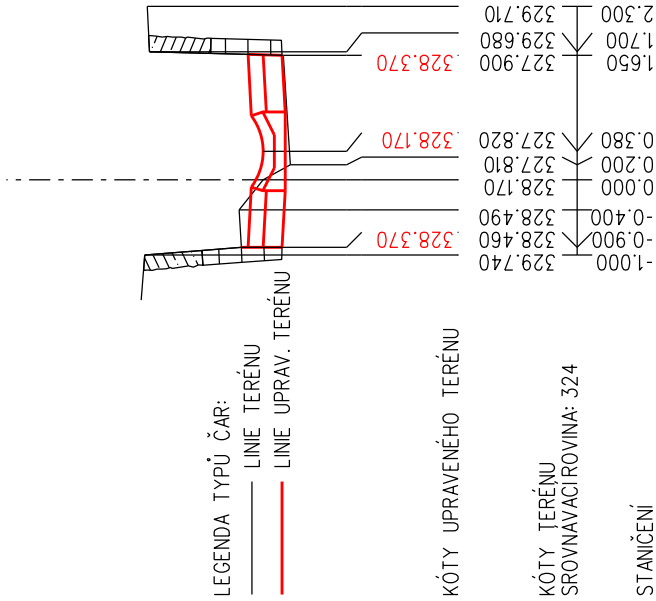


PŘÍČNÉ ŘEZY  
SKOŘENICKÝ POTOK

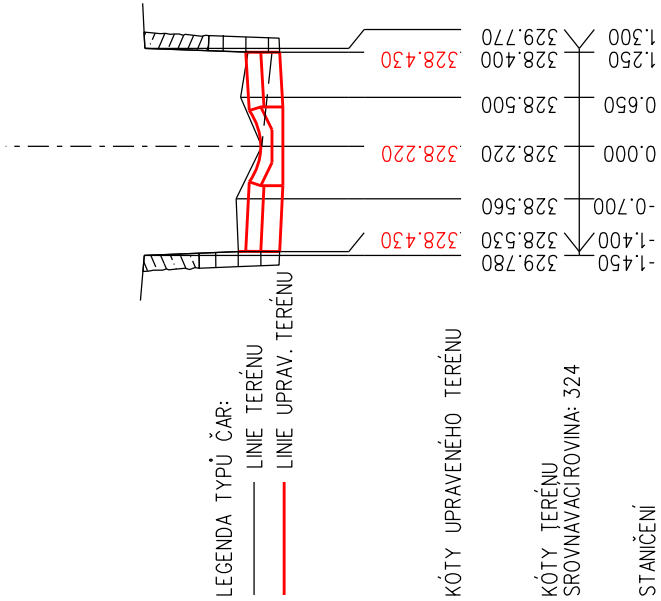
ŘEZ 30 km 5.45550 1:100



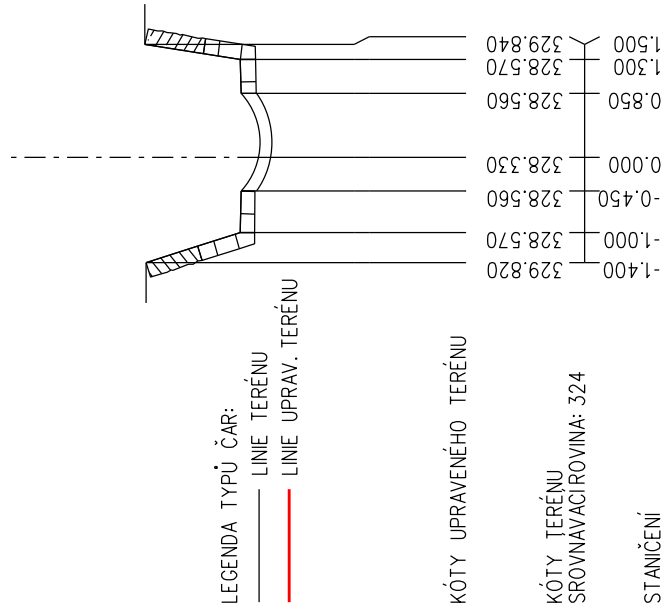
ŘEZ 31 km 5.45860 1:100



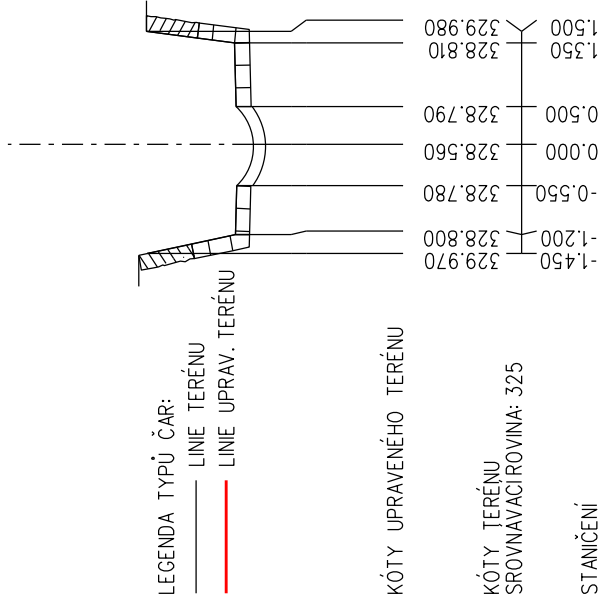
ŘEZ 32 km 5.46250 1:100



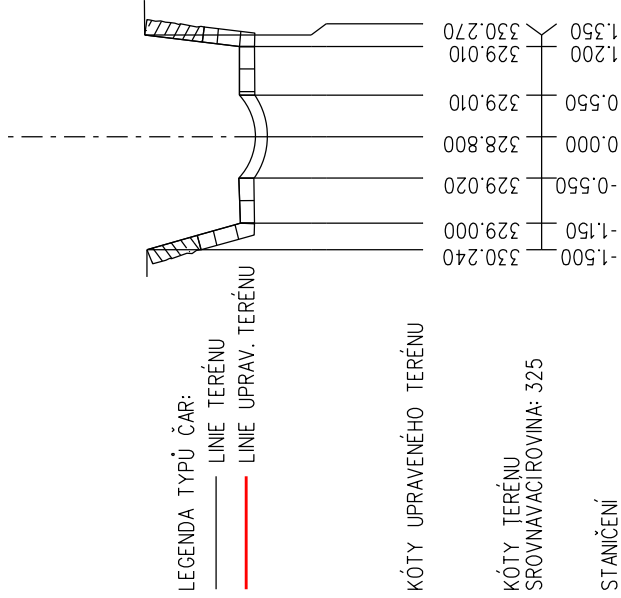
ŘEZ 33 km 5.46970 1:100



ŘEZ 34 km 5.47660 1:100

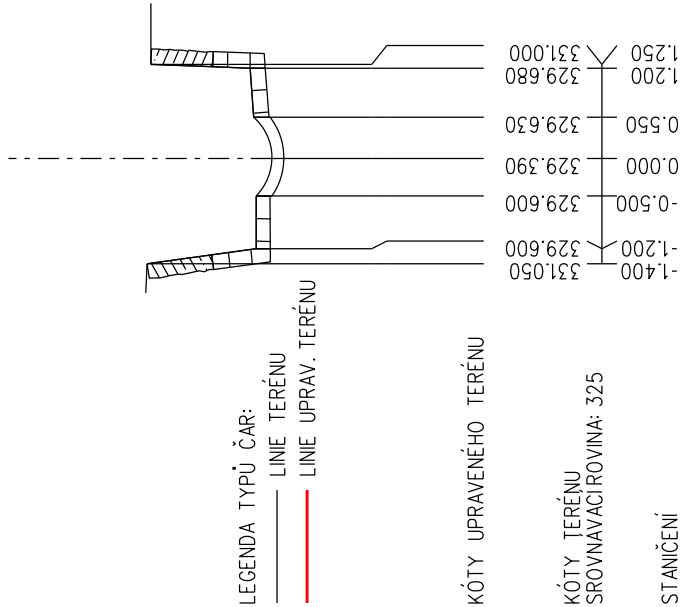


ŘEZ 35 km 5.48500 1:100

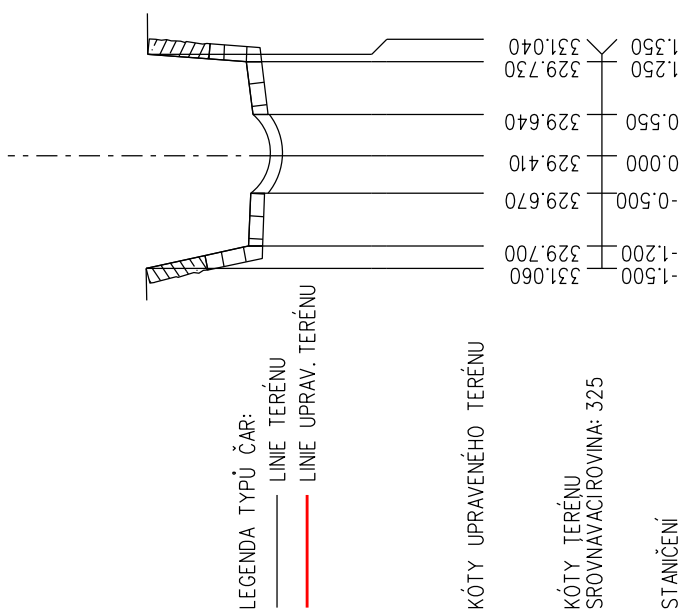


PŘÍČNÉ ŘEZY  
SKOŘENICKÝ POTOK

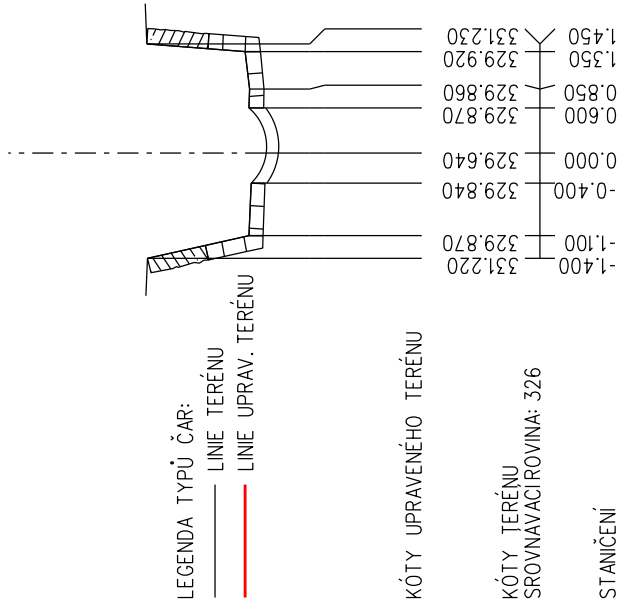
ŘEZ 36 km 5.50370 1:100



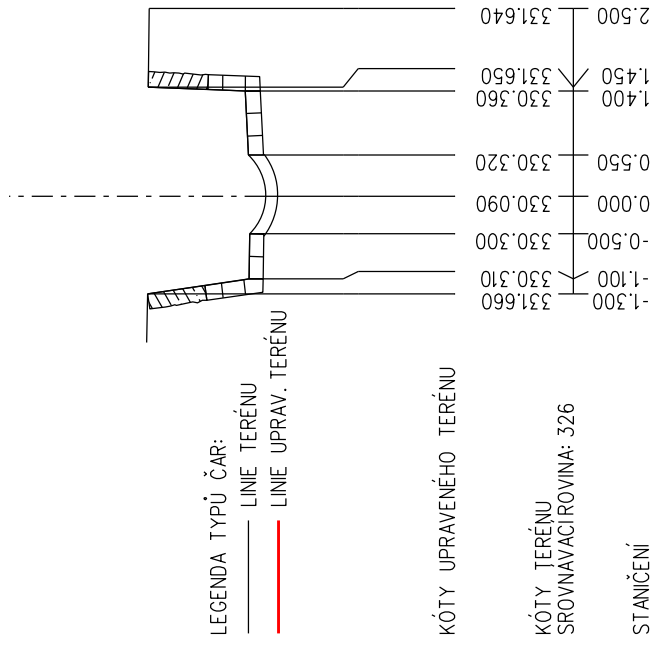
ŘEZ 37 km 5.50760 1:100



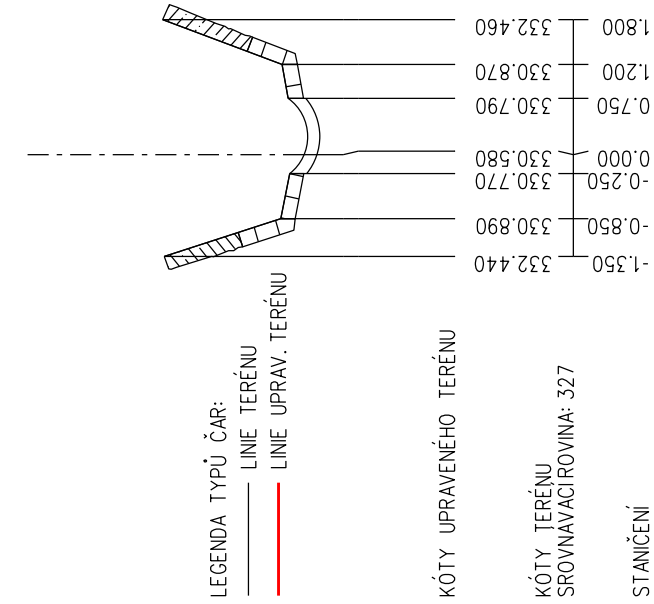
ŘEZ 38 km 5.51640 1:100



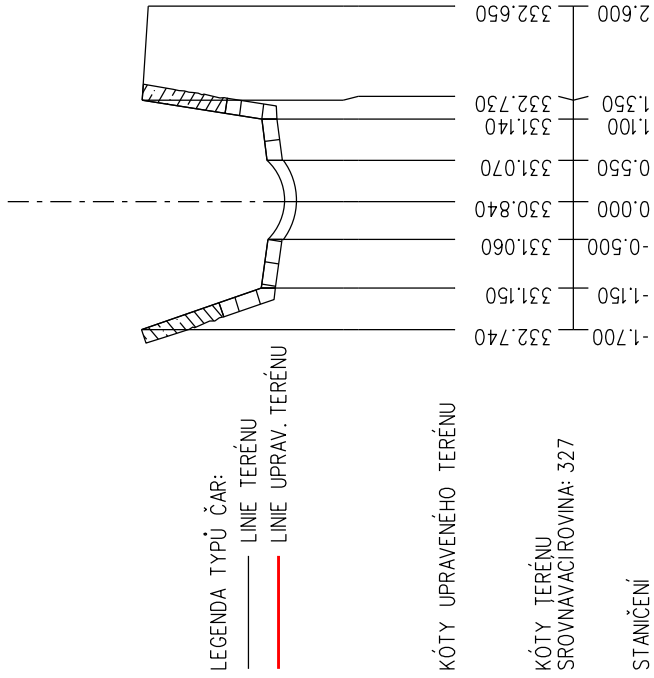
ŘEZ 39 km 5.53860 1:100



ŘEZ 40 km 5.56510 1:100



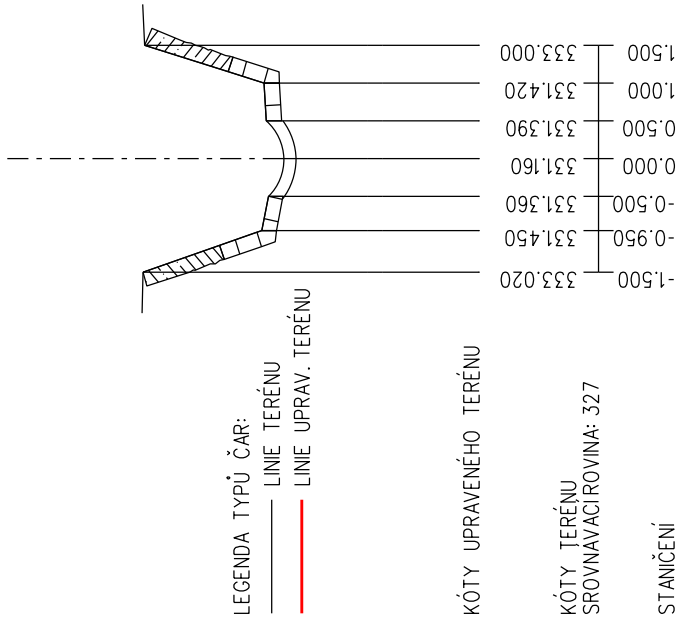
ŘEZ 41 km 5.58070 1:100



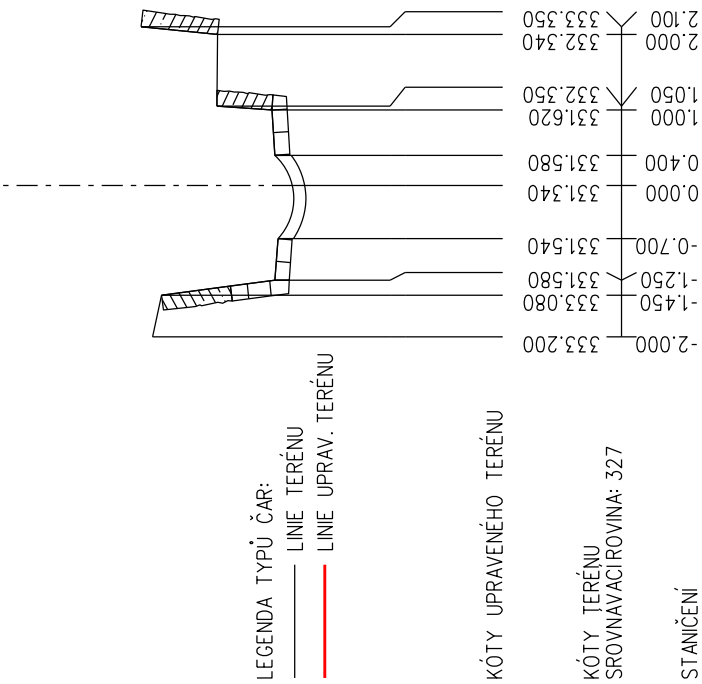


PŘÍČNÉ ŘEZY  
SKOŘENICKÝ POTOK

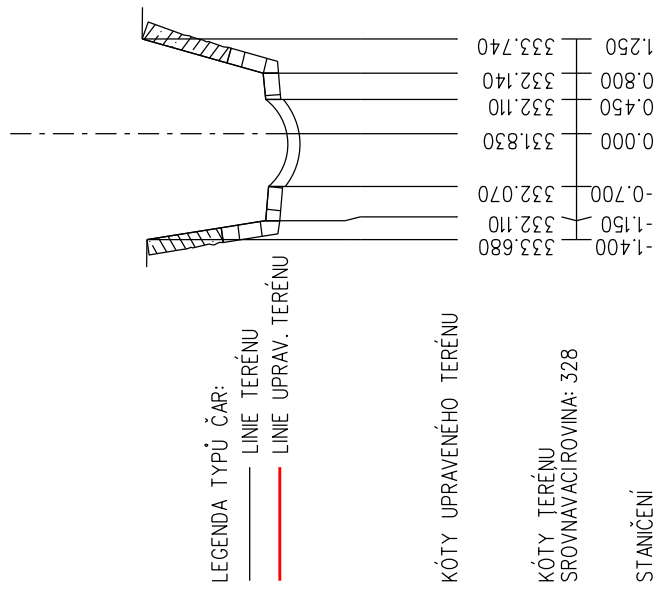
ŘEZ 42 km 5.59820 1:100



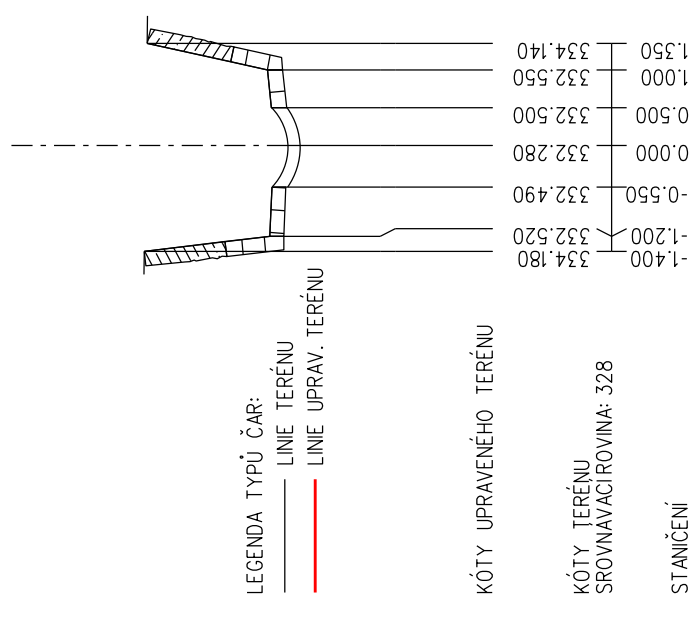
ŘEZ 43 km 5.60640 1:100



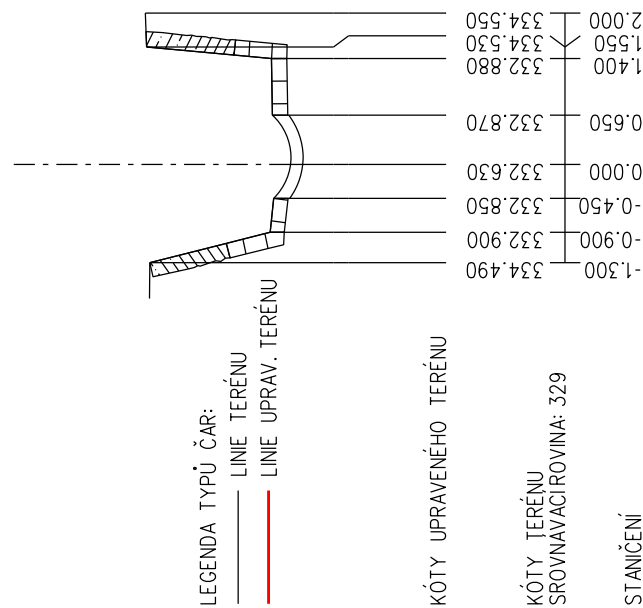
ŘEZ 44 km 5.63680 1:100



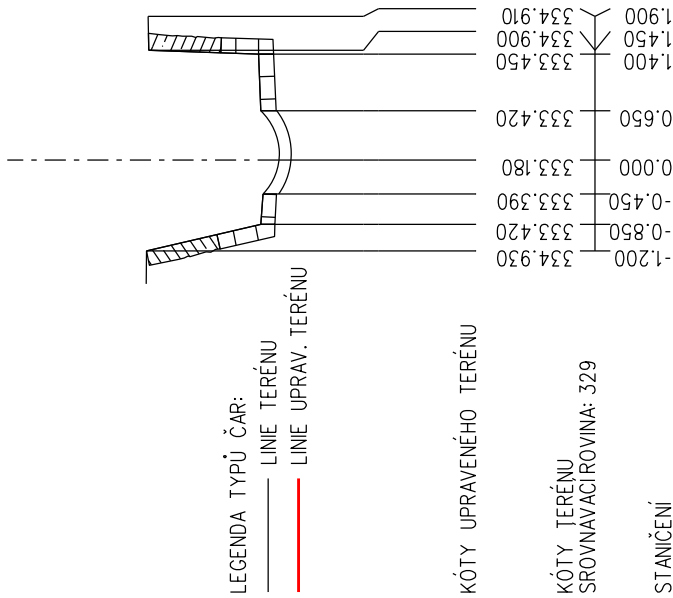
ŘEZ 45 km 5.66460 1:100



ŘEZ 46 km 5.67630 1:100



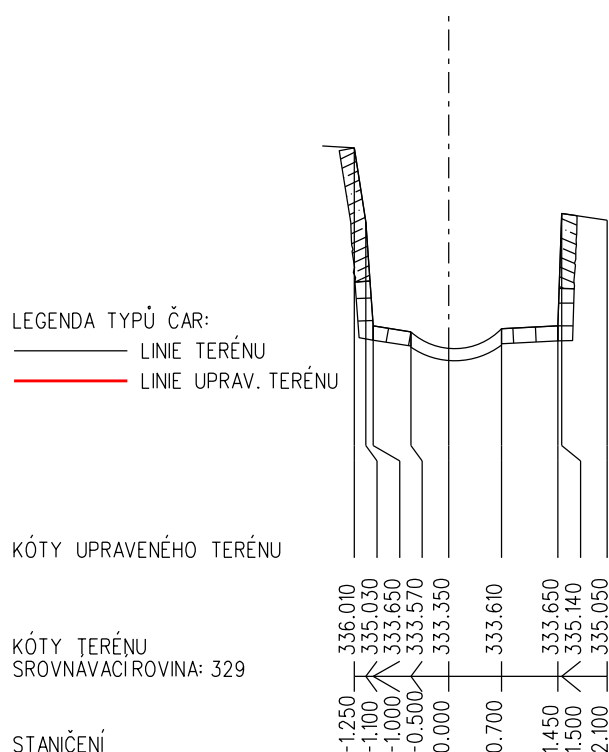
ŘEZ 47 km 5.69410 1:100



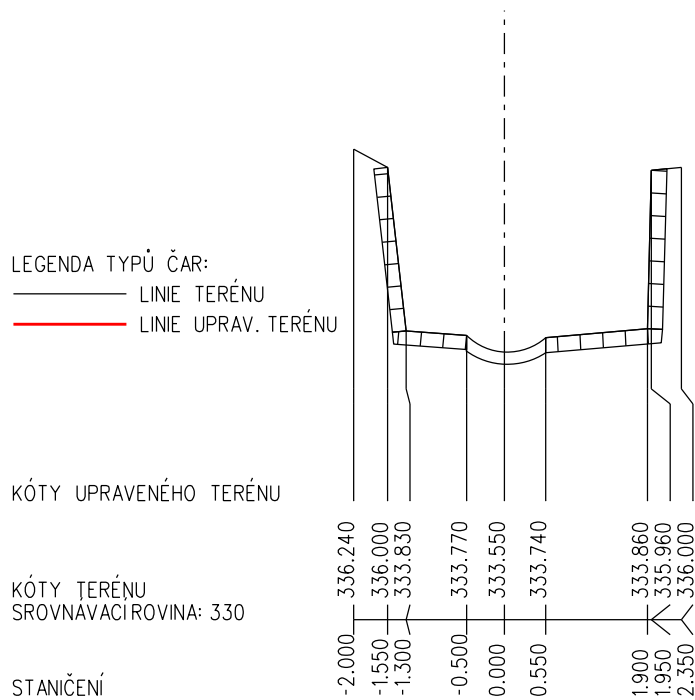


# PŘÍČNÉ ŘEZY SKOŘENICKÝ POTOK

ŘEZ 48 km 5.70030 1:100



ŘEZ 49 km 5.71280 1:100



Výškový systém - Bpv

PŘÍLOHA D.1.1.2.9.